








-  Streams
-  Tualatin River
-  MacroInvertebrates
-  CWS Boundary

Macroinvertebrate Sampling Sites



The Watersheds 2000 information was obtained to assist Clean Water Services (CWS) in its planning efforts and is made available to the public with the understanding that CWS cannot accept responsibility for any errors, omissions or inaccuracies. Because natural resources are subject to continual change, the conditions in existence on one date are not necessarily the conditions that exist on any subsequent date. All users of this information should perform a separate investigation of conditions before commencing any plan, design, construction, watershed enhancement activities, or other work within or adjacent to stream corridors. There are no warranties, expressed or implied, including the warranty of merchantability or fitness for a particular purpose, concerning this information. CWS appreciates being notified of any errors however.